



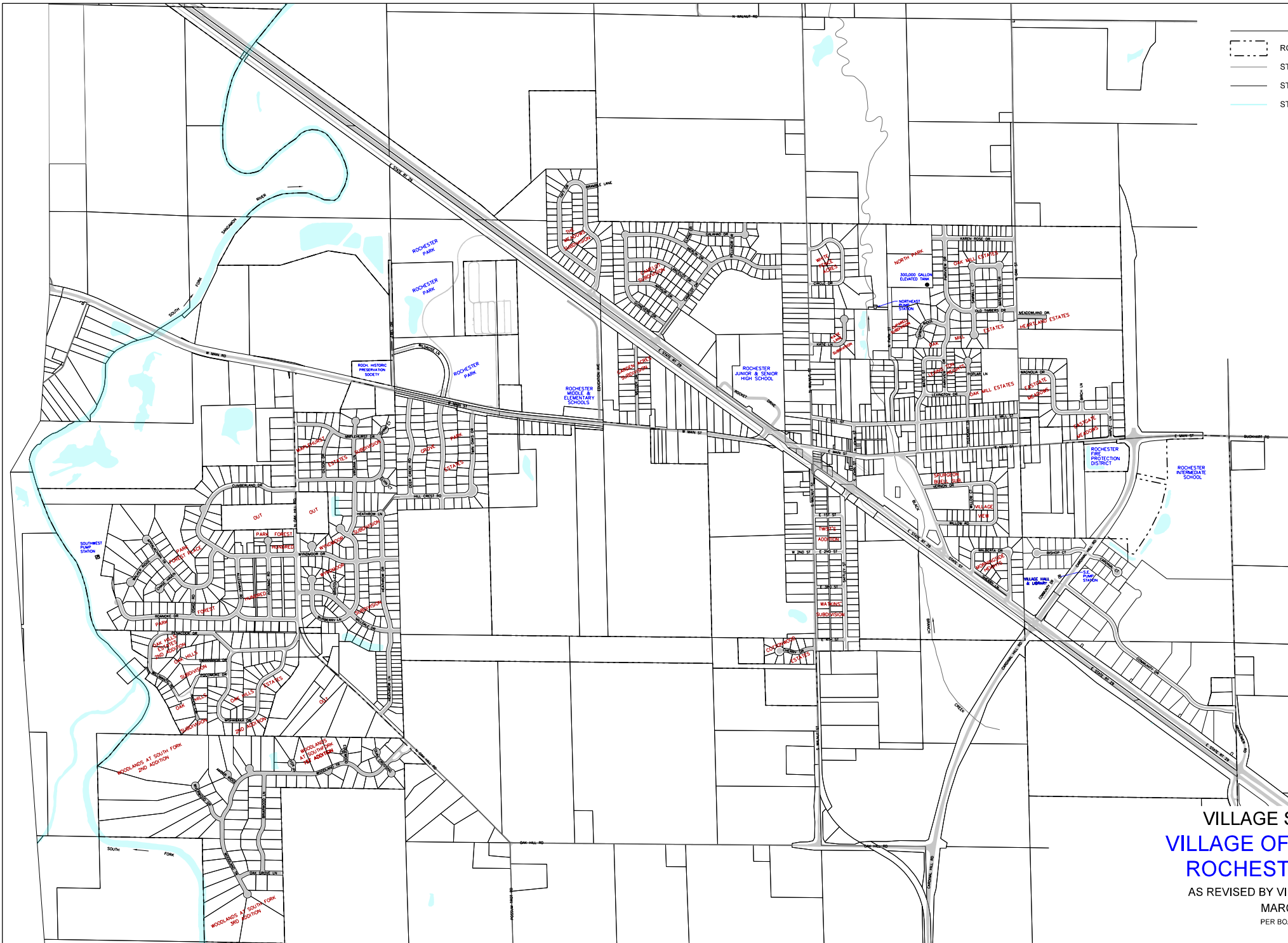



LEGEND

-  ROCHESTER CORPORATE LIMITS
-  STREET
-  STREET R.O.W. / PROPERTY LINE
-  STREAM OR WATER BODY



**VILLAGE STREET MAP
VILLAGE OF ROCHESTER
ROCHESTER, ILLINOIS**

AS REVISED BY VILLAGE OF ROCHESTER
MARCH 5, 2020
PER BOARD APPROVAL

FILE NAME = C:\Maps\Municipal\Rochester\CAD Files\RoadStreetMap_2020.dgn
 MODEL = D:\Rochester_ZoningMap_PDF_11x17.plt.ctb
 PLOT DRIVER = Rochester_ZoningMap_PDF_11x17.plt.ctb



USER NAME = pweber	DESIGNED -	DATE	BY	DESCRIPTION
FILE NAME = RochStreetMap_2020.dgn	DRAWN - MY			
PLOT SCALE = 1/52,9412 1/4"	CHECKED -			
PLOT DATE = 11/5/2020	DATE - 7/29/2020			

REVISIONS	DATE	BY	DESCRIPTION

**VILLAGE OF ROCHESTER
ROCHESTER, ILLINOIS**

STREET MAP

SCALE: 1" = 600'	SHEET NO.	OF SHEETS	STA.	TO STA.	PROJECT NO. 20011
					TOTAL SHEETS NO.