










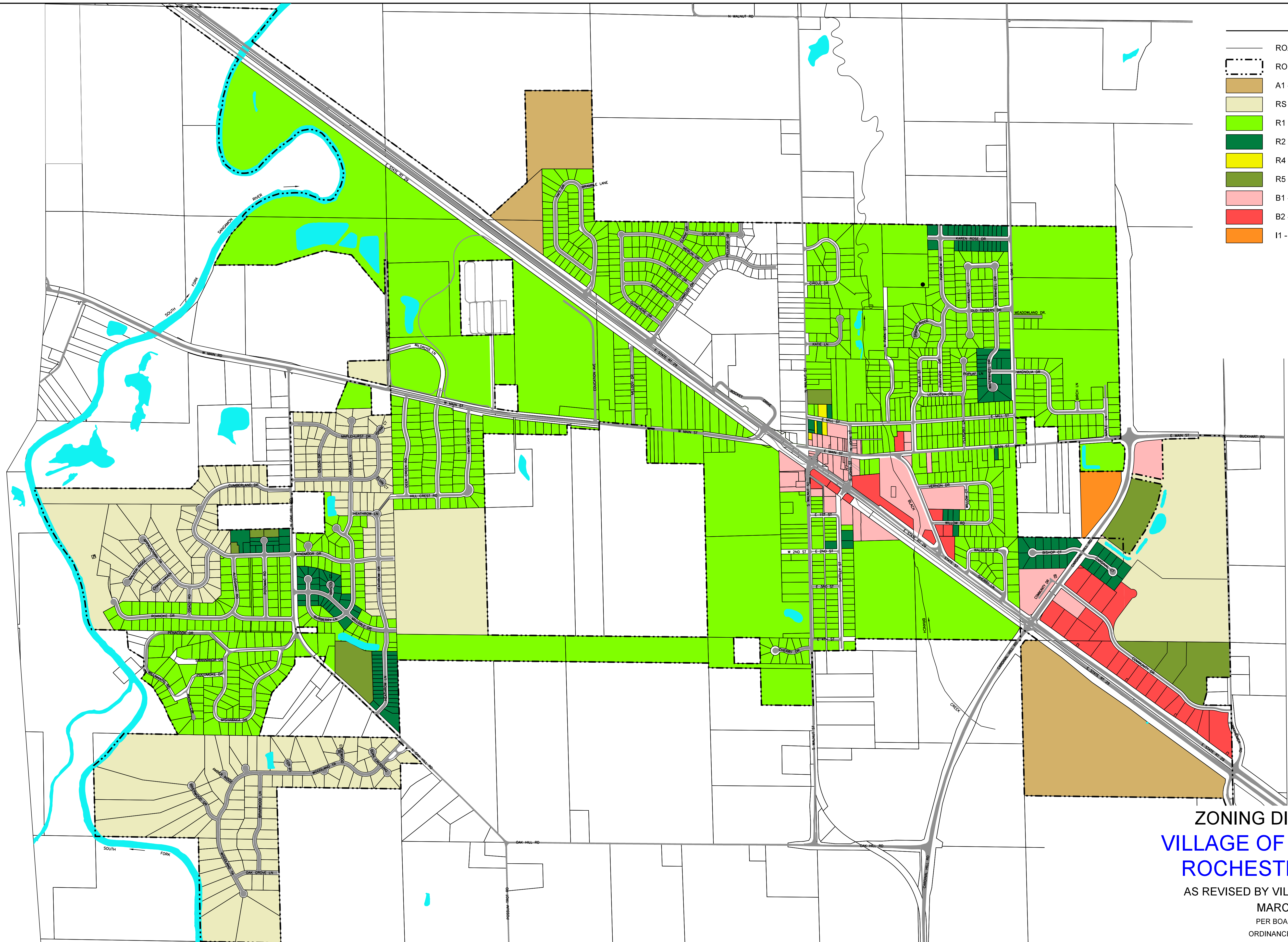



**LEGEND**


-  ROAD R.O.W.
-  ROCHESTER CORPORATE LIMITS
-  A1 - AGRICULTURAL
-  RS - RESIDENTIAL SUBURBAN
-  R1 - MEDIUM DENSITY RESIDENTIAL
-  R2 - DUPLEX HOUSING RESIDENTIAL
-  R4 - MULTIPLE - FAMILY HOUSING
-  R5 - MULTIPLE - FAMILY HOUSING
-  B1 - GENERAL BUSINESS
-  B2 - HIGHWAY AND SERVICE BUSINESS
-  I1 - LIGHT INDUSTRIAL



**ZONING DISTRICT MAP  
VILLAGE OF ROCHESTER  
ROCHESTER, ILLINOIS**

AS REVISED BY VILLAGE OF ROCHESTER  
MARCH 8, 2021  
PER BOARD APPROVAL  
ORDINANCE NUMBER: 21-03

FILE NAME = S:\Maps\Municipal\Rochester\CAD Files\RochZoningMap\_2021 - MAL.dgn  
MODEL = Default  
PLOT DRIVER = Rochester\_ZoningMap\_PDF\_22x34.plt.ctb



**KUHN & TRELLO**  
CONSULTING ENGINEERS  
A Limited Liability Company  
109 N. 7th Street, 2nd Floor  
Springfield, IL 62701  
Phone: 217-679-0044  
Professional Design Firm No. 184-006516

USER NAME = mludwig  
FILE NAME = RochZoningMap\_2021 - MAL.dgn  
PLOT SCALE = 600.0000' / in.  
PLOT DATE = 3/5/2021

DESIGNED -  
DRAWN - ML  
CHECKED -  
DATE - 02/15/2021

REVISIONS	DATE	BY	DESCRIPTION

**VILLAGE OF ROCHESTER  
ROCHESTER, ILLINOIS**

**ZONING DISTRICT MAP**

SCALE: 1" = 600' SHEET NO. OF SHEETS STA. TO STA.

PROJECT NO. 21011
TOTAL SHEETS
SHEET NO.